

Geoheritage Values of the Northeastern Carpathians, Transcarpathia, Ukraine

Sándor Gönczy¹, Gyula Fodor¹, Natália Oláh¹, Tibor Nagy², Zsuzsanna Ésik^{2,4}, Janos Szepesi^{3,4}



1. Department of Geography and Tourism, Ferenc Rakóczi II Transcarpathian Hungarian College of Higher Education, Berehove, Transcarpathia, Ukraine
2. Department of Mineralogy and Geology, Debrecen, University of Debrecen Hungary
3. MTA–ELTE Volcanology Research Group Budapest, Hungary
4. Isotope Climatology and Environmental Research Centre (ICER), Institute for Nuclear Research, Debrecen, Hungary

©Author(s) 2020, this article is published with open access at <http://gcr.khuisf.ac.ir>

Abstract

Transcarpathia is politically the westernmost county of Ukraine but geographically is the northeastern part of the Carpathian–Pannonian Region. The aim of our present work is to provide a brief overview and greater publicity about the geoheritage values of Transcarpathia using 45 documented geosites (stratigraphic, volcanic, geomorphological, mineralogical, tectonic) of the Ukrainian State Geological Survey. Four objects are located in national parks or nature reserves. The other 41 sites are only recommended for protection. The applied classification scheme includes thematic (primary and additional interest) and functional categories (e.g. natural outcrops, quarries). The preliminary qualitative site assessment involved the determination of integrity, geological diversity, use limitations, current observation conditions, vulnerability, safety, and association with other value parameters. This review is a good methodological starting point for expanding the database and emphasizing the importance of abiotic nature. Conserving geodiversity requires protection for nationally or regionally important objects and what includes active management of sites.

Corresponding Author:

Sándor Gönczy
 Department of Geography and Tourism, Ferenc Rakóczi II Transcarpathian Hungarian College of Higher Education, Berehove, Transcarpathia, Ukraine.
 Email: gonzys@kmf.uz.ua

Keywords: Transcarpathia, Geodiversity, Geosite, Classification

Introduction

Geodiversity has been defined as the natural range (diversity) of geological (rocks, minerals, fossils), geomorphological (landforms, topography, physical processes), soil and hydrological features (Gray 2014; Neches 2016). Geodiversity provides essential goods and services for society as a nonrenew-

able asset (Gordon 2012). The in-situ occurrences of geodiversity elements with high scientific values (Brilha 2016) require protection. Geoconservation (Brocx & Semeniuk 2007) as an underestimated segment in nature conservation (Neches 2016) conserves endangered sites and raises awareness among local communities and organizations at different levels (national, international).

Transcarpathia is a county of Ukraine including the northeastern territory of the Carpathian Mountains (Fig. 1, 2). The region represents remarkably rich

Access this article online

DOI: 10.30486/gcr.2020.1904340.1026

Received: 15 Jul, 2020

Accepted: 16 Sept, 2020

geodiversity as emphasized by a long geological history and diverse lithological formations (Ślaczka *et al.* 2007; Głgała *et al.* 2012; Nakapelyukh *et al.* 2018). The rocks comprise those of sedimentary (Cretaceous–Paleogene, Hajdú–Moharos 1997; Hnylko 2018), volcanic (Pécskay *et al.* 2000; Seghedi *et al.* 2001; Gönczy 2016) and hydrothermal origin (Lazarenko 1963; Vityk *et al.* 1994; Sergey & Skakun 2000). The current high–altitude landforms (above 1000 m a.s.l., Fig. 1) represent the effect of the Quaternary glaciation. The geodiversity of the region has affected human activities from Paleolithic times with the manufacture of obsidian and quartzite tools (Rácz 2018) and has supported industrial development since the Middle Ages (Richthofen 1860, Schafarzik 1904). Despite the recent achievements in geoheritage inventory work (Manyuk 2006, 2016, 2020; Manyuk *et al.* 2020), the protection of abiotic nature is not a well applied

concept in Ukraine where conservation is mainly focused on biotic phenomena (e.g. Kricsfalusy 2003).

Based on this, our study aims to emphasize the significance of geodiversity in a developing country to avoid major loss of abiotic diversity. In the absence of a complex geoheritage-related regional database, we used the inventory of representative geological landmarks compiled by the Ukrainian State Geological Survey (45 objects, Kalinin *et al.* 2006). Although this is a limited number considering the size of the county, it covers all major geological formations. To give a current geoheritage-based description of the outcrops, assessment indicators from the scientific assessment methodologies (Brilha 2016; Vujičić *et al.* 2011) were used, highlighting objects for (geo) tourism development or geoconservation actions.

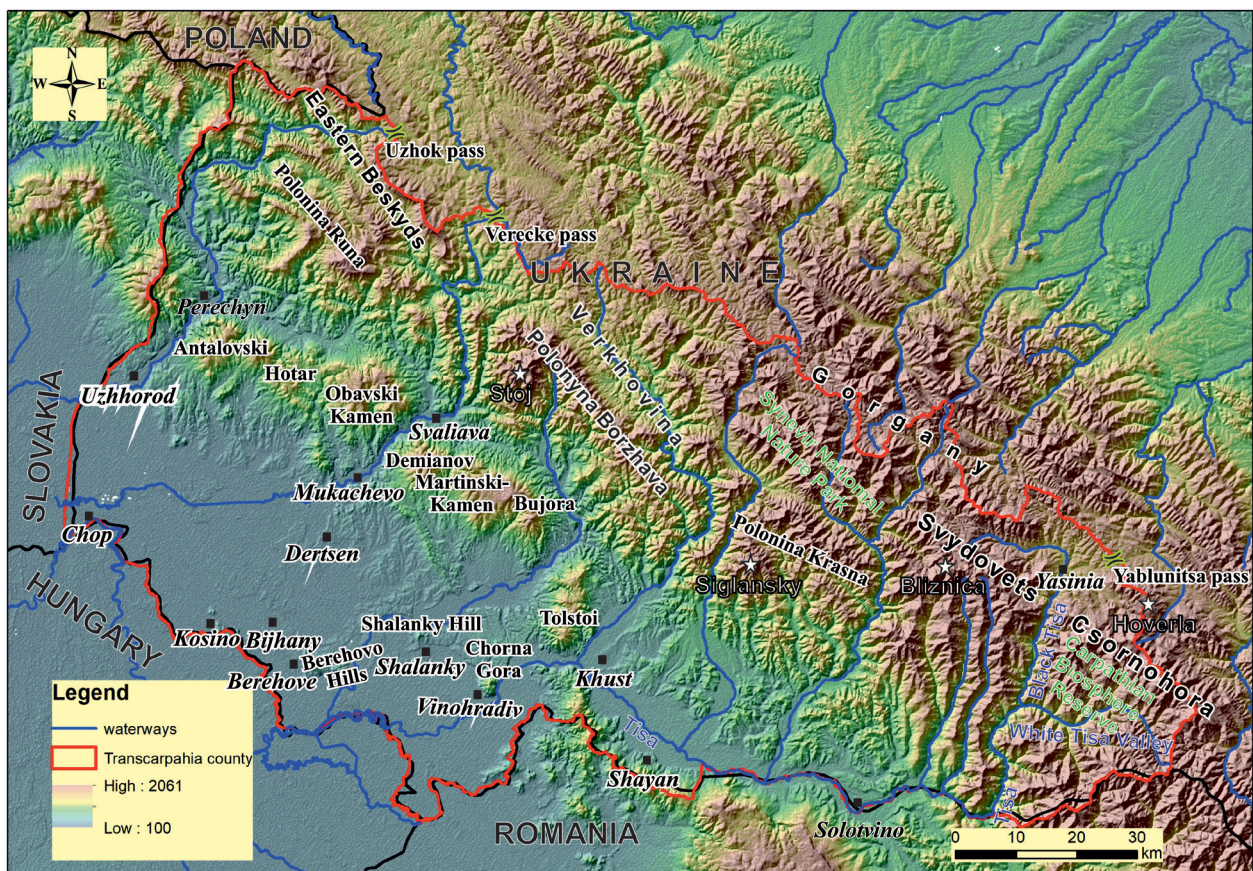


Figure 1. Topographical sketch of Transcarpathia Digital Elevation model: SRTM 1 arc sec (<https://lta.cr.usgs.gov/SRTM1Arc>)

Geodiversity of Transcarpathia

Transcarpathia covers an area of 12,800 km² and consists mainly of mountainous (~80%) and lowland (~20%) areas (Gönczy 2014). The contiguous, wall-like mountain range of the Northeastern Carpathians rises above 2000 m (Fig. 1) and forms the northeastern border of the Carpathian Basin (Hajdú–Moharos 1997). It separates the Tisa catchment from that of Vistula, Dniester, Prut and Siret (Fig. 1). The mountainous areas are very diverse considering the lithological and morphological conditions. They mainly comprise Mesozoic–Paleogene sedimentary

(flysch, sandstone, silt, shales, salt) and Miocene volcanic (andesites, dacites, rhyolites) formations (Titov *et al.* 1979; Glushko & Kruglov 1986; Kuzovenko *et al.* 2001; Matskiv *et al.* 2008). Older lithological associations are also present with subordinate limestone (Svaliava, Perechyn) and metamorphic formations (Marmarosh massif). Figure 1. Topographical sketch of Transcarpathia Digital Elevation model: SRTM 1 arc sec (<https://www.usgs.gov/centers/eros/science/usgs-eros-archive-digital-elevation-shuttle-radar-topography-mission-srtm-1-arc>)

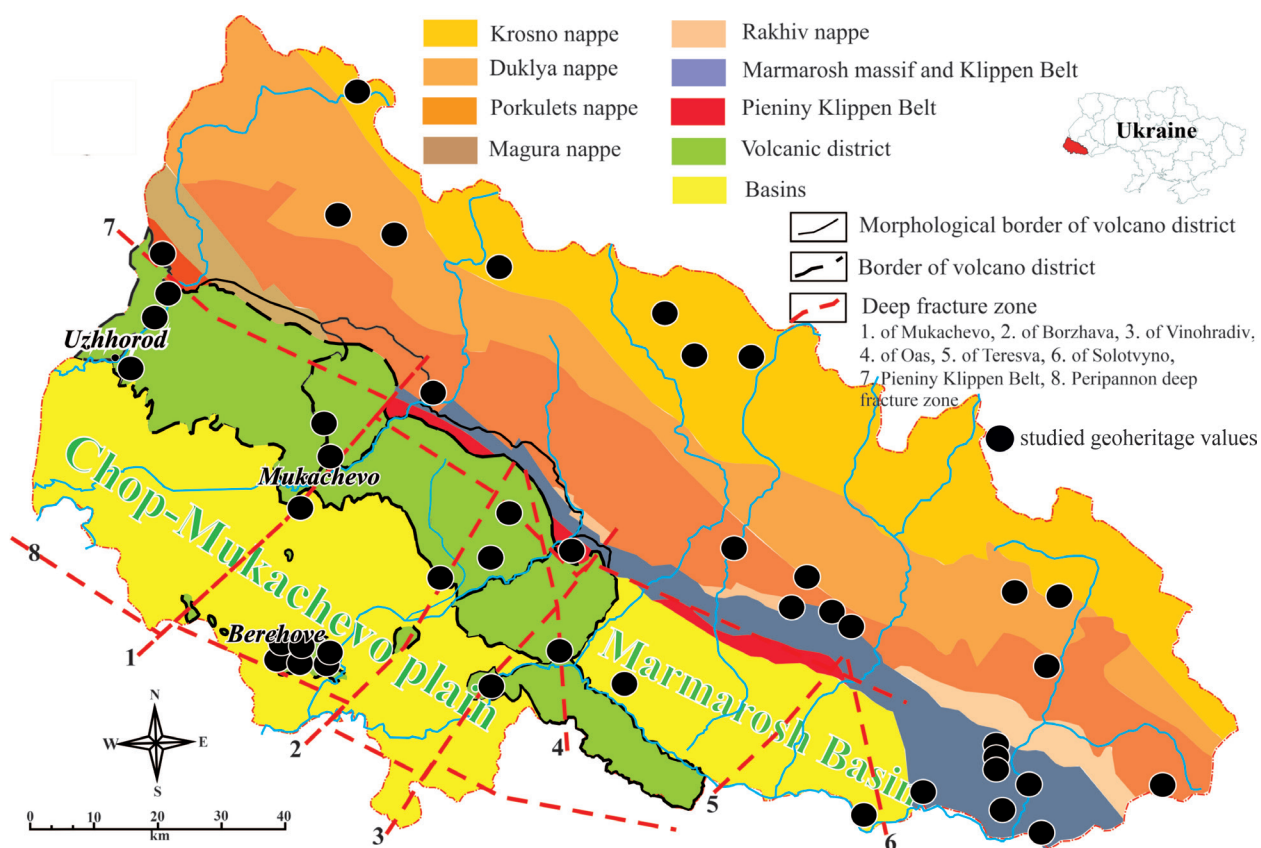


Figure 2. Geological–tectonical sketch of Transcarpathia (based on Gönczy 2016). Black dots indicate studied geoheritage values from the inventory of the Ukrainian State Geological Survey (Kalinin *et al.* 2006).

The three major geomorphological regions (Figs 1, 2) reflect that the lithological conditions can be divided into the mid-height volcanic range (around 1000 m a.s.l.) and the high-altitude alpine and watershed region that is formed from flysch and molasse sediments. The length of the Vihorlat–Gutin

volcanic range is approx. 120 km (in Ukraine) and the maximum width is 15–20 km (Malejev 1964; Gönczy 2016). The altitude is 700–800 m, but some peaks are just over 1000 m. The major volcanic edifices are andesitic composite volcanoes (Antalovski, Hotar, Obavski–Kamen, Demianov,

Martinski–Kamen, Bujora, Tolstoi, Fig. 1) where erosion usually has revealed the subvolcanic root regions (Lexa *et al.* 2010). Due to the slightly younger calc-alkaline andesitic (arc type) volcanism (9.1–11.6 Ma, Pécskay *et al.* 2000; Gönczy 2016) compared to the Pannonian basin the erosion of al landforms are more intact (Karátson 1996, 1999, 2007). Smaller volcanic remnants (Kosino, Bijhany; Rictshofen 1860; Kulcsár 1943, 1968) of various ages (11.5–12.6 Ma, Pécskay *et al.* 2000) and origins (domes, ignimbrites) are scattered throughout the lowland areas. These are the members of the so-called Beregovo Hills mineralized caldera system (Lazarenko 1963; Vytik *et al.* 1994). Andesites are also present, forming variable eroded volcanic remnants (Chorna Gora – 568 m, Shalanky Hill – 372 m).

Next to the volcanic range, the flysch nappes frame the outer side of the mountains (e.g. Krosno, Duklya, Fig. 2) without interruption, but in a narrowing band (from 120 to 30 km) to the southeast (Hajdú–Moharos 1997). It is composed of Cretaceous–Paleogene sediments that were thrust during the Paleogene–Miocene orogenic phases (Schmid *et al.* 2008, Seghedi *et al.* 2001, Shlapinskyi 2018). The narrow, striking nappes moved toward the outer foreland; the amplitude of each shift can reach 15–20 km. The alpine ridge (local name is ‘Polonina’) is a remnant of former pediment surfaces formed during the regional uplift and cut by right tributaries of the Tisa river (Fig. 1). From NE to SW the ridges are Polonina Runa (1479 m), Polonina Borzsava (Stoj – 1681 m), Polonina Krasna (Siglansky – 1563 m), Svidovec (Bliznica – 1881 m) and the last is Csornohora beyond the Black Tisa Valley. The top (Hoverla – 2061 m) is the highest peak of Ukraine (Fig. 1).

The watershed ridge (Verkhovyna) is also formed on flysch but lies beyond the borders of Transcarpathia. It includes the Eastern Beskids and the Gorgany. These ranges are cut by mountain passes of different heights at headwaters of larger rivers. These are the Uzhok Pass (889 m), the Verecke Pass (841 m) and the Yablunytsia Pass (931 m).

The three mountain ranges (volcanic, alpine, watershed) listed above are separated by longitudinal valleys along the nappe fronts (Figs 1, 2) where these ranges or valleys are crossed by a larger river, small basins have formed (Perechyn, Svaliava, Yasinia).

The lowland areas (~20%) can be divided into the Chop-Mukachevo plain (Fig. 1) and the Marmarosh basin. The larger Chop-Mukachevo plain covers an area of approx. 2000 km² and joins the Great Hungarian Plain (toward Hungary) in the south and southeast. The plain has a uniformly flat surface (alt. 100–120 m), and rises only 5–6 m above the level of the Tisa where the high floodplains and terraces are characteristic. The smaller Solotvyno (or Marmarosh) basin (ca. 50 x 20 km) passes through the volcanic and flysch formations (Fig. 2). It is connected to the Chop–Mukachevo plain through the so-called Khust gate. The basin is composed of Miocene sand–clay and volcanic formations, containing the largest salt deposits.

The north-eastern Carpathians are enriched by several minerals, natural gas, oil, lignite, iron, manganese, kaolin, bentonite, zeolite deposits. Salt is connected to the Solotvyno area (Fig. 1), where abandoned halls of the salt mines are used for medicinal purposes. The volcanic (Beregovo, Gutin) and crystalline zones (Radna) are famous for ore mineralization. The volcanic rocks are important in the building industry and road construction. Natural resources include hundreds of mineral springs (e.g. Svaliava, Shayan).

Nature conservation in Ukraine

Protected natural areas of Ukraine encompass terrestrial (3.98%) and water territories (3.42%, protectedplanet.org). They are designated to preserve the natural variety of landscapes and the genuine fauna and flora, supporting general ecological diversity. According to the major IUCN categories (I–V), the number of these areas was over 5000 in 2019 (protectedplanet.org). The current network of Carpathian protected

areas (Fig. 3) includes seven categories such as 1) nature reserve, 2) biosphere reserve, 3) nature park, 4) regional landscape park, 5) partial reserve, 6) natural monument, 7) protected site (Kricsfalusy 2003). These are mainly connected to the mountain range regions (e.g. Gorgany Nature Reserve; Synevyr National Nature Park, Fig. 3). The largest and most interesting site among them is the Carpathian Biosphere Reserve (53360 ha, established in 1992), and which received the European Diploma of Protected Areas in 1998. As a UNESCO world heritage site, the Ancient and Primeval Beech Forests of the Carpathians and Other Regions of Europe were declared as a transnational composite nature site (2011, Fig.

4) encompassing beech forests in 12 European countries (whc.unesco.org).

The protection of geological values is declared in the “Law of Ukraine on the Ukrainian Nature Conservation” (<https://zakon.rada.gov.ua/laws>). However, this law speaks of natural values, and there is no separate legislation on geological values. The 45 geological landmarks declared in Transcarpathia (Kalinin *et al.* 2006), based on their importance of the sites, can be divided into categories of state and local significance. Four of them are protected by law, as they are located in natural reserves. The remaining 41 objects were recommended for protection by the Geological Survey, but without any progress to date.

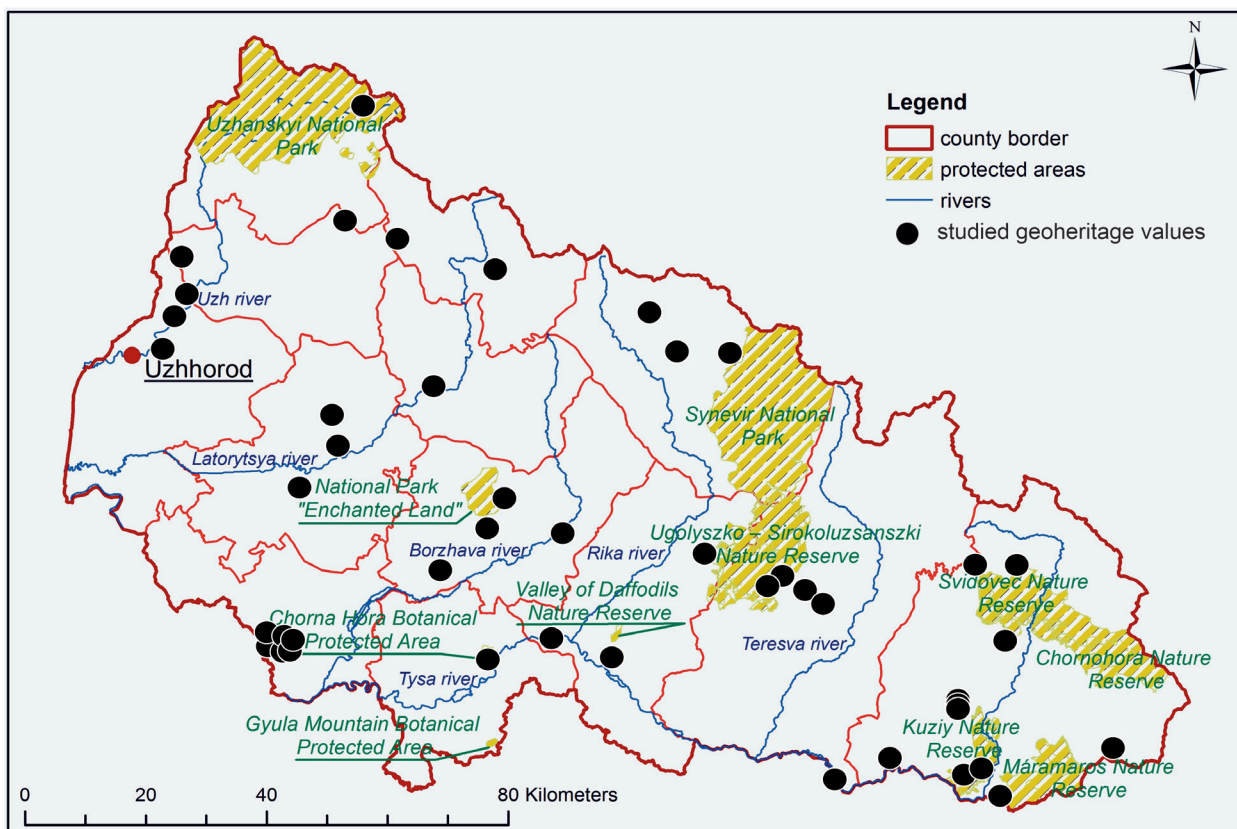


Figure 3. Nature conservation areas of Transcarpathia (based on Berghauer & Nagy 2013): the Gorgany Nature Reserve, the Carpathian National Nature Park, the Synevyr National Nature Park, the Uzhanskyi National Nature Park, the Vyzhnytsia National Nature Park, the Skole Beskyd National Nature Park, the Halych National Nature Park, the Hutsulshchyna National Nature Park, the Zacharovanyi Krai National Nature Park, the Sian Regional Landscape Park, the Prytysianskyi Regional Landscape Park. Black dots indicate studied geoheritage values from the inventory of the Ukrainian State Geological Survey (Kalinin *et al.* 2006)



Figure 4. UNESCO World Heritage Property: Primeaval beech forests of the Carpathians.

Methods

Geodiversity of Transcarpathia has been studied by several thematic research projects of the Ferenc Rakóczi II Transcarpathian Hungarian College of Higher Education. For example, the volcanic sites were re-investigated by detailed fieldwork, physical volcanology and geochemical studies (Gönczy *et al.* 2014; Gönczy 2016) compiling a more detailed database. Salt is a special mineralogical resource of Transcarpathia (Hnylko 2013; Khrushchov *et al.* 2016). The karstic collapse features have also been surveyed since 2016 (Móga *et al.* 2017; 2019; Kurtyák *et al.* 2017; Gönczy *et al.* 2018). Other issues were investigated by educational and/or

tourism projects (Molnár & Gönczy 2002; Sass 2017; Sass & Berghauer 2019). These ongoing field surveys form the basis for a complex geoheritage evaluation of geological landmarks (Kalinin *et al.* 2006). The applied classification scheme includes thematic and functional categories (Fuentes-Gutiérrez & Fernández-Martínez 2010). The preliminary assessment used indicators from published methodologies (Brilha 2016; Vujičić *et al.* 2011) involving the determination of integrity, geological diversity, use limitations, current observation conditions, vulnerability, educational potential, safety, association with other values parameters. The basic description of sites is attached (Table 1).

Table 1. Characteristics of Transcarpathia geosites: summary of major and additional interest geology, protection, accessibility and use limitations features

Opposite	Major and Additional interest	Geology	Protection	Accessibility and use limitation
1. Radvanske andesite outcrop	volcanology,	basalt–andesite lava, 11.5 ± 1.6 Ma, part of the Antalovski composite volcano	not protected	accessible, in the vicinity of the E58 road,
2. Nevicke, volcanic tuff columns	volcanology geomorphology	agglomerate type andesite tuff, part of the Antalovski composite volcano	not protected	accessible, in the vicinity of the H13 road,
3. Voročovski Cliffs	volcanology geomorphology	Andesite lava flow, part of the Antalovski composite volcano	not protected	hardly accessible, only dirt road
4. Novoselytsya quarry	tectonics stratigraphy	Exposure of the Pienini klippen belt (Lower–Middle Jurassic period)	not protected	hardly accessible, only dirt road
5. Lumshorskiy Waterfall (Fig. 6h)	geomorphology	The waterfall was formed on layers of Duklya nappe, Middle–Upper Eocene sandstone, flysch, gravel and clay.	not protected	accessible, by road until Lumshorski than on foot, frequented touristic site
6. Olistoliths in Oligocene sediments (Uzhok)	tectonics	wedged limestone blocks between the Oligocene sediments (sandstone, clay, siltstone, conglomerate) of the Krosno nappe	not protected	accessible with short walk at the intersection of the H13 main road and the T0722 road,
7. Shypot Waterfall	geomorphology	fault scarp on the Oligocene Malovizsenskaya Formation (sandstone, clayey flysch) of the Dukla nappe	not protected	accessible only by foot (7 or 12 km hike), frequented touristic site
8. Mukachivska Castle (Fig. 6c)	volcanology geomorphology	monogenetic dacite lava dome remnant	not protected	well accessible on paved road, frequented touristic site
9. Kolchynske exposure of andesite tuff	volcanology	andesitic epiclastic sediments of Pannonian age	not protected	roadside exposure along E471, heavy traffic (safety) problem
10. Klenovetske exposure of columnar andesites	volcanology	columnar jointed andesite of Pannonian age (9.7 ± 0.26)	not protected	accessible, 5 km drive on paved road from the E471
11. Ancient gold mine (Muzsievovo)	mineralogy	more than 1000 m long underground mine (14–16 th century) with polymetallic ores in highly altered silicic volcanic rocks	not protected	cannot be visited
12. Ancient kaolinite quarry „Kuklya”	mineralogy	kaolin quarry (17–18 th century), in highly altered, metasomatic Sarmatian rhyolite tuff	not protected	cannot be visited
13. Rhyodacite extrusion (Muzsievovo)	volcanology	cryptodome intrusion in Sarmatian rhyolite tuff	not protected	accessible along road M23
14. Perlite quarries (Kvasovo)	volcanology	Sarmatian glassy lava domes and silicic volcaniclastics	not protected	cannot be visited
15. Ancient underground adit in Dobrosillya (Bene) village	mineralogy volcanology	underground iron ore (limonite, goethite) mine (17–18 th century) in altered, Sarmatian rhyolite tuff,	not protected	collapsed entrance
16. Kvasivske outcrop of hydrothermal quartzites	mineralogy, geomorphology	Silicified deposits in Sarmatian rhyolite tuff	not protected	accessible by foot
17. Basaltic andesite dyke (Suskovo) (Fig. 6e)	volcanology	Shallow subvolcanic body of the Lower Pannonian age (11.22 ± 1.37 Ma) intruded into a Cretaceous–Paleogene flysch (Suha nappe)	not protected	accessible along road M06
18. Siltse, volcanic neck (Fig. 6f)	volcanology	Pannonian basaltic andesite volcano remnant	not protected	cannot be visited, operating quarry
19. Zacharovana Dolina (Enchanted Valley, Fig. 6j)	mineralogy geomorphology volcanology	cliffs prepared from hydrothermally altered andesitic volcaniclastics	national park	accessible by foot, no restrictions, frequented touristic site
20. Ilynske outcrop of brown coal (lignite)	mineralogy stratigraphy	Lignite deposits of Pliocene age	not protected	accessible, no restrictions
21. Volcanic outcrop „Chorna Gora” („Black Hill”, Fig. 6d)	volcanology	Sarmatian – Lower Pannonian (12.5 ± 0.9 , 11.3 ± 1.6 Ma) andesitic stratovolcano remnant (with subordinate rhyolites)	not protected	accessible, no restrictions, frequented touristic site
22. Eocene olistoliths (Nyzni Vorota)	tectonics	Eocene carbonate olistoliths in the Oligocene Krosno flysch nappe	not protected	roadside exposure, heavy traffic (safety) problem
23. Pryborzhavske outcrop	tectonics, stratigraphy	Upper Jurassic – Lower Cretaceous limestone and marl of the Pieniny Klippen Belt with mollusc fauna	not protected	cannot be visited, operating quarry
24. Chervona Skelya („Red Cliff”) Stream	volcanology, geomorphology	Sarmatian – Lower Pannonian basaltic andesite tuff with red weathered crust	not protected	accessible, no restrictions

Geosite	Major and additional interest	Geology	Protection	Accessibility and use limitation
25. Sokyrnytske zeolite outcrop	mineralogy	Zeolite exposure in Miocene clay, siltstone, sandstone, conglomerate and tuffite environment	not protected	cannot be visited, operating quarry
26. Golyatinske Cretaceous rocks outcrop	stratigraphy	Upper Cretaceous flysch with red clay deposits in the Oligocene Kroshnó nappe assemblages	not protected	accessible, no restrictions
27. Soymynske Eocene sediments outcrop	stratigraphy	Eocene flysch in the Oligocene Kroshnó nappe assemblages	not protected	accessible, no restrictions
28. Synevir Lake (Fig. 6g)	geomorphology	A lake formed 10–12 000 years ago with landslide origin	national park	accessible, no restrictions
29. Exposure of the Marmaroshski Cliffs Zone	tectonics, <i>stratigraphy</i>	Exposure of the Lower Cretaceous Sojmulsky Formations in the Marmaroshski Cliffs Zone	not protected	accessible, roadside exposure along T0720
30. „Druzhba” („Friendship”) Cave	geomorphology	A 1 km long cave formed in Jurassic limestone wedged between the Lower Cretaceous–Paleogene sediments of the Marmaroshski Cliffs Zone	Carpathian Biosphere Reserve	accessible, guided tours only,
31. Cliff „Kamyani Vorota” („Stone Gates”)	geomorphology <i>stratigraphy</i>	Jurassic limestone gate in the Lower Cretaceous – Paleogene sediments of the Marmaroshski Cliffs Zone	Carpathian Biosphere Reserve	accessible, no restrictions, frequented touristic site
32. Novoselytske Jurassic sediments outcrop	tectonics, <i>stratigraphy</i>	Wedged Jurassic sediments with basaltic dykes in Lower Cretaceous–Paleogene sediments of the Pieniny Klippen Belt	not protected	accessible, no restrictions
33. Upper Cretaceous sediments outcrop <i>Novoselytsya village</i>	tectonics, <i>stratigraphy</i>	Chalk exposure in the Pieniny Klippen Belt	not protected	accessible, no restrictions
34. Displacement circus (Bilovartsi)	tectonics, <i>stratigraphy</i>	Ca. 100 year old, 1 km long, 30–35 m deep, 20 ha area landslide form in the sandy, clayey sediments of the Upper Badenian Marmarosh Basin	not protected	accessible, no restrictions
35. Sototvino, Salt outcrops (Fig. 6i)	geomorphology <i>mineralogy</i>	Badenian salt outcrops around Sototvino	not protected	accessible, no restrictions
36. Svidovetski cliffs, glacial relief (Fig. 6a)	stratigraphy <i>mineralogy</i>	A glacier surface was formed during the Würm glacial in the Middle Cretaceous–Lower Paleogene flysch sediments of Dukla nappe	not protected	accessible, no restrictions, frequented touristic site
37. Shypotska Suite outcrop (Fig. 6b)	stratigraphy, <i>mineralogy</i>	Exposure of the Lower Cretaceous Sipoti formation of the Csornohora nappe (silicified clay–flysch)	not protected	accessible, no restrictions
38. Trostyanets Cliffs (Kvasy Village)	volcanology	Wedged Late Jurassic basalt, gabbro from the sediments of the Porkuleci Nappe (Middle Cretaceous – Paleogene flysch)	not protected	accessible, no restrictions
39. Exposure of Kamyanopototsky nappe (Rakhiv city)	stratigraphy, <i>volcanology</i>	Upper Jurassic – Lower Cretaceous basaltic lava and volcanoclastic assemblages with limestones and calcareous clays	not protected	accessible, no restrictions
40. Rocky cliff (Permian–Triassic rocks outcrop, Rakhiv city)	stratigraphy	Polymictic quartz conglomerate, gravel, sand, silicic volcanoclastics in the Marmarosh crystalline massif	not protected	accessible, no restrictions
41. Triassic rocks outcrop (Rakhiv city)	stratigraphy	Sand, quartz conglomerate, gravel, clay from the Ladinian stage (Triassic)	not protected	accessible, no restrictions
42. Sweethearts Cliffs (Kostylyvka village)	geomorphology	Two granite cliffs on the banks of the Tisa river in the Marmarosh crystalline massif.	not protected	accessible, no restrictions
43. Saulyak quarry	mineralogy	Gold mine in a quartz–feldspar–chlorite–sericite slate from the Marmarosh–crystalline massif	not protected	cannot be visited,
44. Marble and dolomite outcrop (Dilove village)	stratigraphy	Exposure of the Cambrian marble and Upper Devonian–Lower Carboniferous dolomite in the Marmarosh–crystalline massif	not protected	accessible, no restrictions
45. Shchaul cliffs (Bogdan village)	geomorphology	Exposure of the Lower Cretaceous flysch, Porkuleci nappe.	not protected	It can only be visited with the permission of the border guard

Results

Our study used the representative geological outcrop list of the Ukrainian State Geological Survey (Kalinin *et al.* 2006; carpaty.net) containing 45 objects in Transcarpathia. Only four of them are protected by law as they are located in nature

reserves (Fig. 3). The remaining 41 objects were recommended for protection. Table 1 lists the basic characteristics of these Transcarpathia (geo)sites with a summary of major and additional interest in geology, protection, accessibility and other geotourism limitations features (e.g. municipal

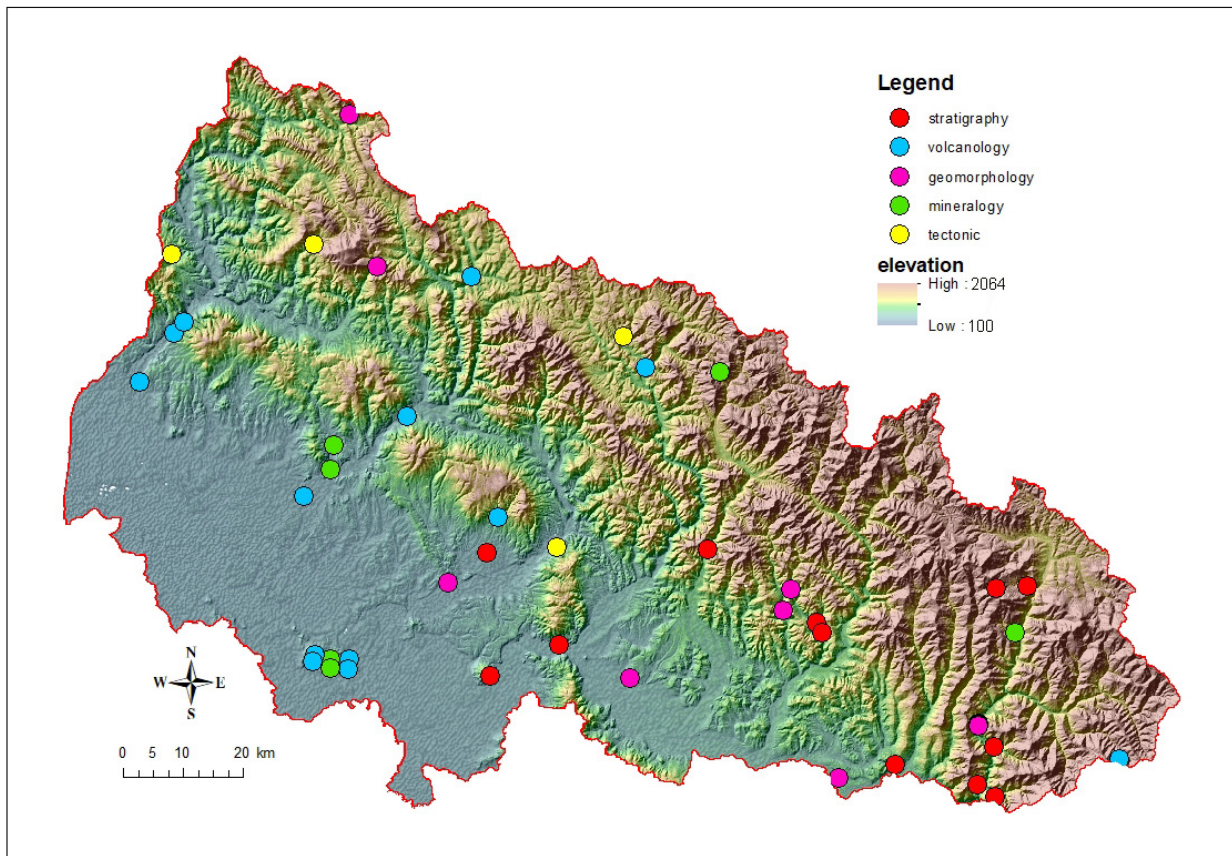


Figure 5. Thematic classification of Transcarpathia’s geosites. For geological settings, see Fig. 2. Nature conservation issues on Fig. 3.

Table 2. Primary classification of the geoheritage sites of Transcarpathia based on their primary and additional interest (s)

Major Interest	Additional Interest (s)	Number of Objects
stratigraphy (S)	mineralogy, tectonics	14
volcanology (V)	geomorphology	13
geomorphology (G)	stratigraphy	8
mineralogy (M)	volcanology, tectonics, geomorphology	6
tectonics (T)	stratigraphy	4

waste, physical barriers, ownership problem). The results of the current research allow for much more detailed site classification and definition of the scope of final territorial and functional (e.g.

development, protection) management priorities (Fuertes-Gutierrez & Fernandez-Martinez 2010). The thematic classification (Table 2, Figs 5, 6) is related to significant geological features of the sites






Figure 6. Geosites of Transcarpathia (number refers to Table1): *stratigraphy geosites*: A), Svidovetski cliffs (site 36), exposure of flysch sediments from Duklya nappe (major interest) with characteristic glacial relief (additional interest). B) Shypotska Suite outcrop (site 37): Exposure of the Lower Cretaceous Sipot formation of the Csornohora nappe (silicified clay-flysch) *volcanic geosites*: C) Mukachivska Castle (site 8): a monogenetic dacite lava dome remnant (photo by Bunda Sz.) d, Volcanic outcrop „Chorna Gora” („Black Hill”, site 21) with a touristic recreation center around the quarry lake. E) Basaltic andesite dyke in Suha nappe sediments, technogenic exposure (road cut). F) Siltse basaltic andesite volcanic neck (site 10) exposure of columnar jointed andesite, operating quarry *geomorphology sites*: G) Synevir Lake (site 28) formed by a landslide 10-12 000 years ago, territory of Synevir National Park (Fig.3). H) Lumshorskiy Waterfall (site 5) was formed on layers of Dukla nappe, Middle-Upper Eocene sandstone, flysch, gravel and clay. I) Drone image of Solotvyno salt karstic features (site 35) with very rapid transformation of the actual morphology *mineralogy site* J) Zacharovana Dolina (Enchanted Valley, site 19) cliffs prepared from hydrothermally altered andesitic volcanoclastics (additional interest volcanology, geomorphology), territory of Enchanted Land National Park (Fig. 3).

(Table 2). This grouping emphasizes the major interest though 19 sites have two or three types of additional geological importance as well. The largest object number is related to stratigraphy and volcanology (14–13) while other sites are linked to geomorphology, mineralogy and tectonic interest.

The stratigraphy-related sites represent major sedimentary units of the Carpathians (former Magura basin of Tethyan Ocean; Gagała *et al.* 2012; Nakapelyukh *et al.* 2018, Figs 6A, 6B) with outcropping Mesozoic and Paleogene formations (limestone, flysch). The volcanic sites (Fig. 5C–F) are mainly related to andesitic composite volcanoes (Figs 2, 5), but silicic volcanic remnants of the lowland regions are also included (e.g. perlite, rhyolite tuffs, sites 11–15, Table 1). The sedimentary formations contain Jurassic basaltic intrusive bodies (Novoselytske, Trostyanets Cliffs). The geomorphological heritage of the NE Carpathians is very diverse. Special erosional landforms of flysch nappes (cliffs, waterfalls Landslide Lake, Fig. 6 G, H) are present, but salt karstic features (Fig. 6I)

are also included. The exposures of mineralization comprised typical polymetallic ores of the volcanic hydrothermal environment (e.g. Beregovo Caldera, Enchanted Valley, Fig. 6J), but unique shales with gold of the Marmarosh crystalline massif are also classified here.

The tectonic sites also represent the thrust belts and nappes of the alpine region. Limestone cliffs (Pieniny and Marmarosh Klippen Belt), olistoliths (Krosno Nappe) signify the history and geological diversity of NE Carpathians.

The functional classification refers to the physical appearance and size of the sites (outcrop, areal objects). The sites were classified into four major groups (Fig. 7): natural and technogenic exposures (road cuts), abandoned and operating quarries. The natural exposures include outcrops (e.g. Fig. 6B, D, E, H) and morphological objects (e.g. Fig. 6A, C, G, J) but occur in volcanic, sedimentary and metamorphic environments as well. The larger, variably sized morphological objects are erosional volcanic

forms (e.g. necks, Fig. 6F, lava domes, Fig. 6C), and glacial, periglacial slopes and cliffs (Fig. 6A). Additional forms of other specific geomorphological pro-

cesses (e.g. linear erosion, landslides) are also classified here (Fig. 6 G, J). The natural morphology has been considerably modified by human activities. The

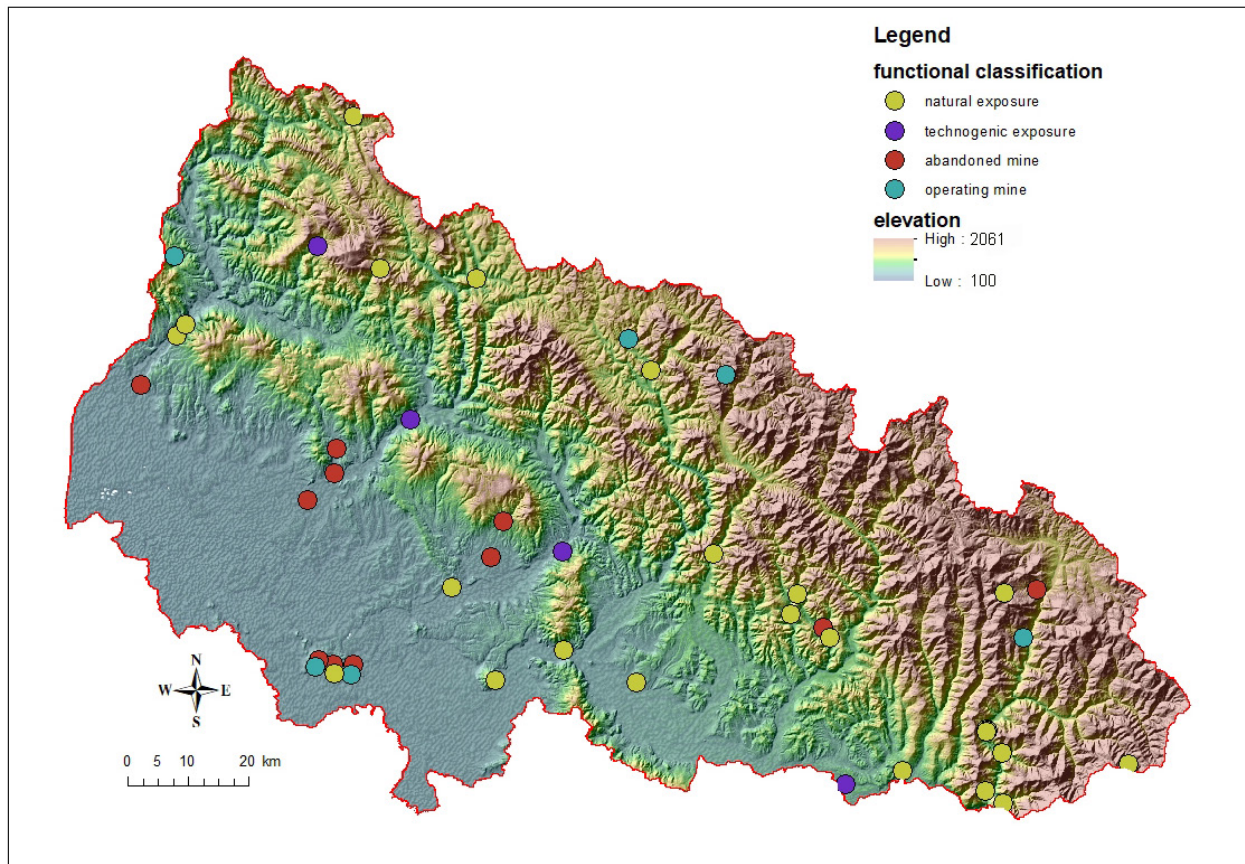


Figure 7. Functional classification of Transcarpathia's geosites. For geological settings, see Fig. 2. Nature conservation issues on Fig. 3.

anthropogenic landforms were classified as technogenic exposures (e.g. Fig. 6E) and quarries (e.g. Fig. 6F). The construction materials (andesite, perlite, sandstone, clays) and minerals (e.g. ores, salt) were extracted from the 19th century (Richthofen 1860; Schafarzik 1904). Currently, there are five operating and 11 abandoned objects (Fig. 7) in the database.

The Current Condition of the Sites

The fieldwork included the description of the current state of each site, with preliminary assessment of integrity, geological diversity, use limitations, current observation conditions, vulnerability, educational potential, safety, and association with other values parameters. The survey revealed that some

of the 45 sites had already been modified by material extraction or natural degradation processes. The salt karstic features monitored during the last five years (Móga *et al.* 2017; 2019; Kurtyák *et al.* 2017; Gönczy *et al.* 2018) and the morphology are continuously transformed by collapse processes (Fig. 6J). The primary outcrop of the 2006 survey was destroyed. The morphological sites usually have high aesthetic values with several viewpoints to observe which are important assessment criteria in the scientific evaluation methodology (Vujičić *et al.* 2011). Hence, these are usually frequently visited objects (Mukachivska Castle, Fig. 6C, Svidovec cliffs – Fig. 6A). The operating quarries related to mineral extraction (zeolite) or rock excavation (andesite,

Fig. 6F, limestone) function without permission to visit. The rest of the quarries are abandoned in various conditions (e.g. collapsed). Sometimes the debris along the walls has been forested, disturbing the chance to observe geological elements. Road cuts (Fig. 6E) are excellent exposures but sometimes difficult to visit for safety reasons.

Discussion

Transcarpathia as the westernmost county of Ukraine includes the ranges of the NE Carpathians (Figs 1,2). The relief of the area is the product of a very complex geological history (sedimentation, nappe formation, horizontal displacement, volcanism, glacial–periglacial environment) which is the main cause for the high regional geological diversity. There is a growing interest in geodiversity and geoheritage studies worldwide, which have generated a high number of inventory studies in recent years (e.g. Fuertes-Gutierrez & Fernandez-Martinez 2010; Szepesi *et al.* 2017; Taha *et al.* 2019). The systematic site inventories are based on scientific, aesthetic, protection and touristic relevance of geoheritage elements (; Fuertes-Gutierrez & Fernandez-Martinez 2010; Rolfo *et al.* 2015; Brilha 2016; Poiraud *et al.* 2016 Zangmo *et al.* 2017). Several regional compilations have been made in recent years in Ukraine (Manyuk 2006, 2016, 2020; Manyuk *et al.* 2020). The Ukrainian Geological Survey has proposed to declare 45 geological sites in Transcarpathia (Ivchenko 2004; Kalinin *et al.* 2006) representing the geological history of the county from Mesozoic sedimentation to the glacial processes of the Pleistocene. These in situ occurrences of geodiversity elements with high scientific, educational, aesthetic and cultural value are to fulfill the definition of ‘geosites’ (Brilha 2016) or ‘geomorphosites’ if the valued element has a geomorphological nature (Reynard 2005). Geoconservation describes a series of actions intended to preserve the geoheritage of a certain place (Brocx & Semeniuk 2007). Despite the large number of protected areas in Ukraine (Fig. 3), there is no relevance in the protection of abiotic nature and the concept of geodiversity–

geoconservation is not applied in the study area.

Our current review gives a basic description and potential use (e.g. mineral extraction, touristic exploitation) of each site (Table 1). The classification schemes (Table 2) used the primary lithology and physical appearance of the sites. All geological and geomorphological subregions of the county are represented in the database (Figs. 1, 2). The geoheritage is often threatened by human activities. There are five operating quarries (e.g. Fig. 6F) without legal permission to visit. The other mines (polymetallic ores) are closed and abandoned in various conditions. Continuous natural hazards threatened the salt karstic features of Solotvino (Fig 6I). In the past decades, these changes resulted in a loss of geological diversity. Our results verify that the characterization of the geoheritage elements is fundamental to define sustainable management strategies (e.g. Štrba *et al.* 2020). Despite the described geological diversity, the management of the protected areas is primarily related to biotic conservation. Despite the recommendations for protection of these objects, no changes have taken place in the past twenty years

Connections with Regional Tourism

Although geoheritage is not a well-understood concept in the study area, some sites have long been used in tourism (e.g. Synevir lake, Mukachivska castle) with significant progress achieved in the past few years. The larger geomorphological features with good accessibility are the most visited places. Among the protected areas, hydrothermally altered cliffs in the volcanic range have been revealed in the Enchanted Valley (Fig. 6J). The “Druzhba” (friendship) cave located in the Transcarpathian Biosphere Reserve is a 50 m vertical hole with a fence. The Kamyani Vorota, a limestone gate-like erosional feature is also located in the biosphere reserve area. Both are inspiring landscapes with cliffs and arches that also attract tourists from the entire country. The Synevir lake (nature park, Fig. 6G) with the emblematic pine trees is the largest water reservoir in the mountain range. There are several spectacular cascades connected to the tectonic and geomor-

phological evolution of the region (Fig. 6H). The Shypot and Lumshorskiy waterfalls were formed on flysch sediments of the Duklya nappe. A good example of the utilization of the abandoned quarries is the water sport and recreation center Chorna Gora (Vinogradiv, Fig. 6D) where a small lake filled the quarry yard. In several cases, the geodiversity is associated with additional cultural values. The Mukachivska castle on an andesitic volcanic remnant is one of the largest medieval castles in Central Europe (Fig. 6C). This is an emblematic place of the Hungarian minority related to the war of independence (18th century). The wooden churches of the alpine mountain range are memories of the Ruthenian sacred architecture.

Geotourism activity that can link the geo- and the cultural heritage (e.g. Szepesi *et al.* 2017) is almost an unknown concept here, although it should be noted that the area is perfectly suited for geopark establishment. In 2012, a proposal was outlined that involves particularly important, rare (or unique), aesthetically attractive geological-geomorphological objects of scientific, educational and recreational significance (Kravchuk *et al.* 2012). It also includes archaeological, ecological, historical and cultural sites. The aim of the work was to establish the Volcanic Carpathians Geopark. Unfortunately, Ukraine has been continuously suffering from political and economic problems, so these infrastructural projects are not on the agenda.

Conclusions

Geodiversity (like biodiversity) is a dynamic phenomenon which is changing at different rates and timescales. It is important to emphasize its significance in developing countries to avoid losses in abiotic diversity. Conserving geodiversity requires protection for nationally or regionally important objects, and this includes active management of sites and features. With this study, we highlight the importance and uniqueness of the geological and geomorphological diversity of Transcarpathia. As a summary we can state that geoheritage is absent from the planning of the

protected areas (nature, biosphere reserve) and consequently, some geosites are being irreversibly damaged. This review is a good methodological starting point for expanding the database and emphasizing the importance of abiotic nature. An increasing public awareness, understanding and enjoyment of geodiversity is central to its conservation and future development.

Acknowledgments

János Szepesi and Zsuzsanna Ésik's work was supported by the European Union and the State of Hungary, co-financed by the European Regional Development Fund in the project of GI-NOP-2.3.2-15-2016-00009 'ICER'.

References

- Ancient and Primeval Beech Forests of the Carpathians and Other Regions of Europe. <https://whc.unesco.org/en/list/1133/> . Retrieved 10.07.2020
- Brilha J (2016). Inventory and Quantitative Assessment of Geosites and Geodiversity Sites: a Review. *Geoheritage*. 8:119–134. <https://doi.org/10.1007/s12371-014-0139-3>
- Brocx M & Semeniuk V (2007). Geoheritage and geoconservation – history, definition, scope and scale — *Journal of the Royal Society of Western Australia* 90:53–87
- Digital elevation model: Shuttle radar topography mission (SRTM) 1 arc second https://www.usgs.gov/centers/eros/science/usgs-eros-archive-digital-elevation-shuttle-radar-topography-mission-srtm-1-arc-qt-science_center_objects=0#qt-science_center_objects. Retrieved 10.07.2020
- Fuertes-Gutiérrez I & Fernández-Martínez E (2010). Geosites Inventory in the Leon Province (Northwestern Spain): A Tool to Introduce Geoheritage into Regional Environmental Management. *Geoheritage*. 2:57–75. <https://doi.org/10.1007/s12371-010-0012-y>
- Glushko V.V & Kruglov S.S (Eds.) 1986: Tectonic map of the Ukrainian Carpathians, 1:200000. Mingeo USSR, 6 sheets.
- Gönczy S, Dobosi G, Kozák M, Papp I, (2014).

- Geochemical exploration of the igneous formations of Transcarpathia in Pál-Molnár E, Haragi S (eds) *Petrological processes from the mantle to the surface*. 5th Petrological and Geochemical Assembly Budapest, Hungary pp. 34-37. (in Hungarian)
- Gönczy S (2016). *Magmatic complexes of Transcarpathia (Database, ancient geography and case studies)*. Publication of Ferenc Rákóczi II. Hungarian College of Transcarpathia. pp 1-190 Uzhorod–Beregovo: “RIK–U” publisher (in Hungarian)
 - Gönczy S, Kurtyák Á, Tar E, Móga J (2018). Impact of mining activity on Aknaslatina: preliminary results of a monitoring study. In Fülek Gy (ed.) XIV. Publication of the Carpathian Basin Environmental Science Conference (pp 109–114). (in Hungarian)
 - Głgala Ł, Vergés J, Saura E, *et al* (2012) Architecture and orogenic evolution of the northeastern Outer Carpathians from cross-section balancing and forward modeling. *Tectonophysics* 532–535:223–241. <https://doi.org/10.1016/j.tecto.2012.02.014>
 - Gordon J.E, Barron H.F, Hansom J.D, Thomas M.F (2012). Engaging with geodiversity-why it matters. *Proceedings of the Geologists Association* 123(1):1-6.
 - Gray M (2004) *Geodiversity: Valuing and conserving abiotic nature*. John Wiley & Sons Ltd
 - Hajdú–Moharos J (1997). The Northeastern Carpathians in Karátson D. ed. *Pannonian encyclopedia, Land of Hungary* pp 371-374. Budapest: Kertek 2000.
 - Hnylko O (2013). Olistostromes in the Miocene salt-bearing folded deposits at the front of the Ukrainian Carpathian orogen. *Geological Quarterly*. 58:381–392. <https://doi.org/10.7306/gq.1132>
 - Ivchenko A (2004). The most important geosites of the Ukrainian Carpathians *Proceedings of the Conference “Geological heritage concept, conservation and protection policy in Central Europe”* Polish Geological Institute Special Papers, 13:149–154.
 - Kalinin V. I, Gurskiy D. S, Antakova I. V, Zosimovytch V. Y, Velikanov V. Y, Esyphuk K. Y, Bobrov O. B, Ma-lyuk B. I, Ivchenko A. S, Mudrovskaya I. V, ed. (2006). *Geological Landmarks of Ukraine*. Vol. 1. Charpatyan Region and Volyn–Podillya (Volyn, Trans–Carpathian, Ivano–Frankivsk, Lviv, Rivne, Ternopil, Khmelnytsky and Hcervivtsi regions). pp 1-318. Kiev: State Geological Survey of Ukraine.
 - Karátson D (1996). Rates and factors of stratovolcano degradation in a continental climate: a complex morphometric analysis for nineteen Neogene/Quaternary crater remnants in the Carpathians. *Journal of Volcanology and Geothermal Research* 73:65–78. [https://doi.org/10.1016/0377-0273\(96\)00016-9](https://doi.org/10.1016/0377-0273(96)00016-9)
 - Karátson D (1999). Erosion of primary volcanic depressions in the Inner Carpathian Volcanic Chain. *Zeitschrift für Geomorphologie* 114:49-62.
 - Karátson D (2007). Aspects of Quaternary relief evolution of Miocene volcanic areas in Hungary: A review. *Acta Geologica Hungarica* 49:285–309. <https://doi.org/10.1556/ageol.49.2006.4.1>
 - Khrushchov D.P, Bosevska L.P, Kyrpach Yu.V (2016). Overall geological industrial assessment of salt resources in the Carpathian region of Ukraine, Dnipropetrovsk University Bulletin. Series: geology, geography. 24(2):137–148. <https://doi.org/10.15421/111642>
 - Kravchuk Y, Zinko Y, Khomyn Y, Shevchuk O (2012). *Geopark proposal for volcanic Carpathians*. *Visnik Lviv Univ. Series Geography* 40(2):30–43 (in Ukrainian)
 - Kricsfalusy V (2003). Nature protected areas in Transcarpathia (Ukraine). *Geobiocenologické spisy, svazek* 7:23–27.
 - Kulcsár L (1943). The volcanoes of Mezőkaszony Tisia 6:1–23. (in Hungarian)
 - Kulcsár L (1968). Volcanism along Hungarian–Soviet Union border in the light of the latest Soviet and Hungarian research. *Acta Geographica Debrecina* 14(7):143–160 (in Hungarian)
 - Kurtyák Á, Gönczy S, Tar E (2017). Investigation of karst phenomena by aerial photogrammetric methods in the area of the Aknaslatina salt karst (Ukraine, Transcarpathia). VIII. Geoinformatics Conference and Exhi-

- bition. Debrecen (pp 199-204) (in Hungarian)
- Kuzovenko V.V (ed.) (2001). Geologic Map of pre-Quaternary formations; Transcarpathian series M-34-XXXV (Uzhhorod), L-34-V (Satu Mare). Scale 1:200 000. - West Ukrainian Geology (in Russian)
 - Lazarenko E.A (1963). Mineralogy of Transcarpathia. Lvov:Lvov University. (in Russian)
 - Legislation of Ukraine: <https://zakon.rada.gov.ua/laws/show/2456-12#Text>. Retrieved 10.07.2020
 - Lexa J, Seghedi I, Németh K, Szakács A, Konečný V, Pécskay Z, Fülöp A, Kovacs M (2010). Neogene-Quaternary volcanic forms in the Carpathian-Pannonian Region: a review. *Central European Journal of Geosciences* 2(3):207-270.
 - Malejev E. F (1964). Neogene volcanism of Transcarpathia. Nauka publishing, Moscow, pp 1-251 (in Russian)
 - Manyuk V (2006). Potential objects for creation of a network national geoparks in Ukraine. *ProGEO Symposium B Safeguarding our Geological Heritage* (pp 30–32). Kyiv – Kamianets-Podil'sky
 - Manyuk V (2016). Study and Preservation of Geosites: a Training Course for Geology Students in the Ukraine. *Geoheritage* 8:181–187. <https://doi.org/10.1007/s12371-015-0147-y>
 - Manyuk V (2020). Hercynian folded structures in the valley of the Mokra Volnovaha River as the basis of a Geological park at the border of the Donbas and the Ukrainian Shield. *Journal of Geology Geography Geocology* 29:351–363. <https://doi.org/10.15421/112031>
 - Manyuk V, Bondar O.V, Yaholnyk O.V (2020). Ukraine in the history of the movement for the conservation of geological heritage in Europe. *Journal of Geology Geography Geocology* 29:111–134. <https://doi.org/10.15421/112011>
 - Matskiv B.V, Pukach B.D, Kovalyov Yu.V, Vorobkanych V.M (2008). State geological map of Ukraine. Scale 1:200 000. Carpathian Series. Map sheets M-34-XXIX, (Snina), M-34-XXXV (Uzhgorod), L-34-V (Satu Mare). Explanatory notes. Kyiv:Ministry of Ecology and Natural Resources of Ukraine Department of Geology and Subsurface Use
 - Molnár J & Gönczy S (2002). Shaping student environmental approach through educational field trips in geography higher education., *HUNGEO 6th Meeting of Hungarian Earth Sciences Specialists 2002*. augusztus 21-25. Sopron. Abstract F 9 (in Hungarian)
 - Móra J, Gönczy S, Berghauer S, Móra K (2019). A resource or a danger? Past, present and future of the salt mines of Solotvyno. *GeoMetodika* 3(2):5–19. <https://doi.org/10.26888/GEOMET.2019.3.2.1>
 - Móra J, Szabó J, Gönczy S, Lippmann L, Bódaí B (2017). Investigation of dynamically changing surface forms of the Solotvyno salt karst by field and GIS methods. *Karsztfejlődés* 12:139–161. DOI:10.17701/17.139–161 (in Hungarian)
 - Nakapelyukh M, Bubniak I, Bubniak A, *et al* (2018) Cenozoic structural evolution, thermal history, and erosion of the Ukrainian Carpathians fold-thrust belt. *Tectonophysics* 722:197–209. <https://doi.org/10.1016/j.tecto.2017.11.009>
 - Neches I.M (2016). Geodiversity beyond material evidence: a Geosite Type based interpretation of geological heritage. *Proceedings of the Geologists Association* 127(1):78-89.
 - Pécskay Z, Seghedi I, Downes H, Prychodko M, MackM iv B (2000). Kr–Ar dating of Neogene calc–alkaline volcanic rocks from Transcarpathian Ukraine. *Geologica Carpathica* 51(2): 83–89.
 - Poiraud A, Chevalier M, Claeysen B, *et al* (2016). From geoheritage inventory to territorial planning tool in the Vercors massif (French Alps): Contribution of statistical and expert cross approaches. *Applied Geography* 71:69–82. <https://doi.org/10.1016/j.apgeog.2016.04.012>
 - Rác B (2018). The Carpathian 3. *Obsidian Archeometriai Műhely* 15(3):181–186.
 - Regional Information Center “CARPATHIANS”. <http://carpaty.net/?p=21252&lang=en>

- Reynard E (2005). Geomorphosites et paysages. Geomorphologie relief processus environment. 3:181-188. (in French).
- Richthofen F (1860). Study of the Hungarian–Transylvanian Trachyt Mountains. – Jahrbuch des. Kaiserliches und königliches Geologisches Reichsanstalt. 11:153–278
- Rolfo F, Benna P, Cadoppi P, *et al* (2015). The Monviso Massif and the Cottian Alps as symbols of the alpine chain and geological heritage in Piemonte, Italy. *Geoheritage* 7:65–84. <https://doi.org/10.1007/s12371-014-0097-9>
- Sass E (2017). A Study on Rural Tourism as a Rural Development Breaking Point in the Hungarian Minority Inhabited Areas in Slovakia and Ukraine. In: Szalók C. & Petykó, C. (Eds.) *Changes and challenges in tourism: Budapest*, pp 167-181.
- Sass E, Berghauer S (Eds.) (2019). *Tourism survey of the Hungarian-inhabited areas of Transcarpathia. Research report*. pp 1-76. Beregovo: Gáborprint (in Hungarian)
- Schafarzik F (1904). Detailed description of the quarries existing in the territory of the countries of the Hungarian Crown. Budapest: Publication of the Royal Hungarian Geological Institute.
- Schmid S.M, Bernoulli D, Fügebschuh B, Matemco L, Schefer S, Schuster R, Tischler M, Ustaszewsky K (2008). The Alpine–Carpathian–Dinaridic orogenic system: correlation and evolution of tectonic units *Swiss Journal of Geosciences*. 101:139–183
- Shlapinskyi V (2018). Pokuttia deep fault and its influence on tectonics and the oil– and gas–bearing of the south–eastern segment of the Carpathians *Geodynamics*. 2:49–64
- Seghedi I, Downes H, Pécskay Z, Thirlwall, M. F, Szakacs A, Prychodko M, Matthey D (2001). Magmagenesis in a subduction–related post collisional volcanic arc segment The Ukrainian Carpathians. *Lithos*. 57:237–262
- Sergey V, Skakun L (2000). Bismuth minerals of the Beregovo. *Geological Quarterly* 44:39–46
- Ślaczka A, Krugłov S, Golonka J, *et al* (2007). Geology and Hydrocarbon Resources of the Outer Carpathians, Poland, Slovakia, and Ukraine: General Geology. In *The Carpathians and Their Foreland: Geology and Hydrocarbon Researces: AAPG Memoir 84.* (pp. 221–258). The American Association of Petroleum Geologists <https://doi.org/10.1306/985610m843070>
- Štrba L, Kolackovská J, Kudelas D, *et al* (2020). Geoheritage and geotourism contribution to tourism development in protected areas of Slovakia-theoretical considerations. *Sustainability*. 12(7):2979 <https://doi.org/10.3390/su12072979>
- Szepesi J, Harangi S, Ésik Z, *et al* (2017). Volcanic geoheritage and geotourism perspectives in Hungary: a case of an UNESCO World Heritage Site, Tokaj Wine Region Historic Cultural Landscape, Hungary. *Geoheritage*. 9:329–349. <https://doi.org/10.1007/s12371-016-0205-0>
- Taha YT, Ezzoura E, Nasser E, *et al* (2019). From geoheritage inventory to geoeducation and geotourism implications: Insight from Jbel Amsittene (Essaouira province, Morocco). *Journal of African Earth Sciences*. 161:103656. <https://doi.org/10.1016/j.jafrearsci.2019.103656>
- Titov E.M, Mackiv B.V, Titova V.I, Belikh T. I (1979). Geological map of Transcarpathia Scale 1:200 000. Transcarpathian Geological Expedition. (in Russian).
- Vityk MO, Krouse HR, Skakun L (1994). Fluid evolution and mineral formation in the Beregovo Gold-Base metal deposit, Transcarpathia, Ukraine. *Economic Geology* 89:547–565
- Vujičić M.D, Vasiljevic DJ, A, Markovic SB, Hose T,A, Lukic T, Hadzic O., Janicevic S (2011). Slankamen Villages Preliminary Geosite Assessment Model (GAM) and its Application on Fruska Gora Mountain, Potential Geotourism Destination of Serbia. *Acta Geographica Slovenica*, 51(2):361–377. <https://doi.org/10.3986/ags51303>
- Zangmo G.T, Kagou A.D, Nkouathio D.G, *et al.* (2017). The volcanic geoheritage of the Mount Bamenda Calderas (Cameroon Line): Assessment for geotouristic and geoeducational purposes. *Geoheritage* 9(3):255–278.

<https://doi.org/10.1007/s12371-016-0177-0>

- UNEP–WCMC (2020). Protected area profile for Ukraine from the World Database of Protected Areas, June 2020. Available at: www.protectedplanet.net Retrieved 10.07.2020

How to cite: Gönczy S, Fodor G, Oláh N, Nagy T, Ésik Z, Szepesi J. (2020). Geoheritage values of the Northeastern Carpathians, Transcarpathia, Ukraine. *Geoconservation Research* 3(2):25-42. <http://dx.doi.org/10.30486/gcr.2020.1904340.1026>